


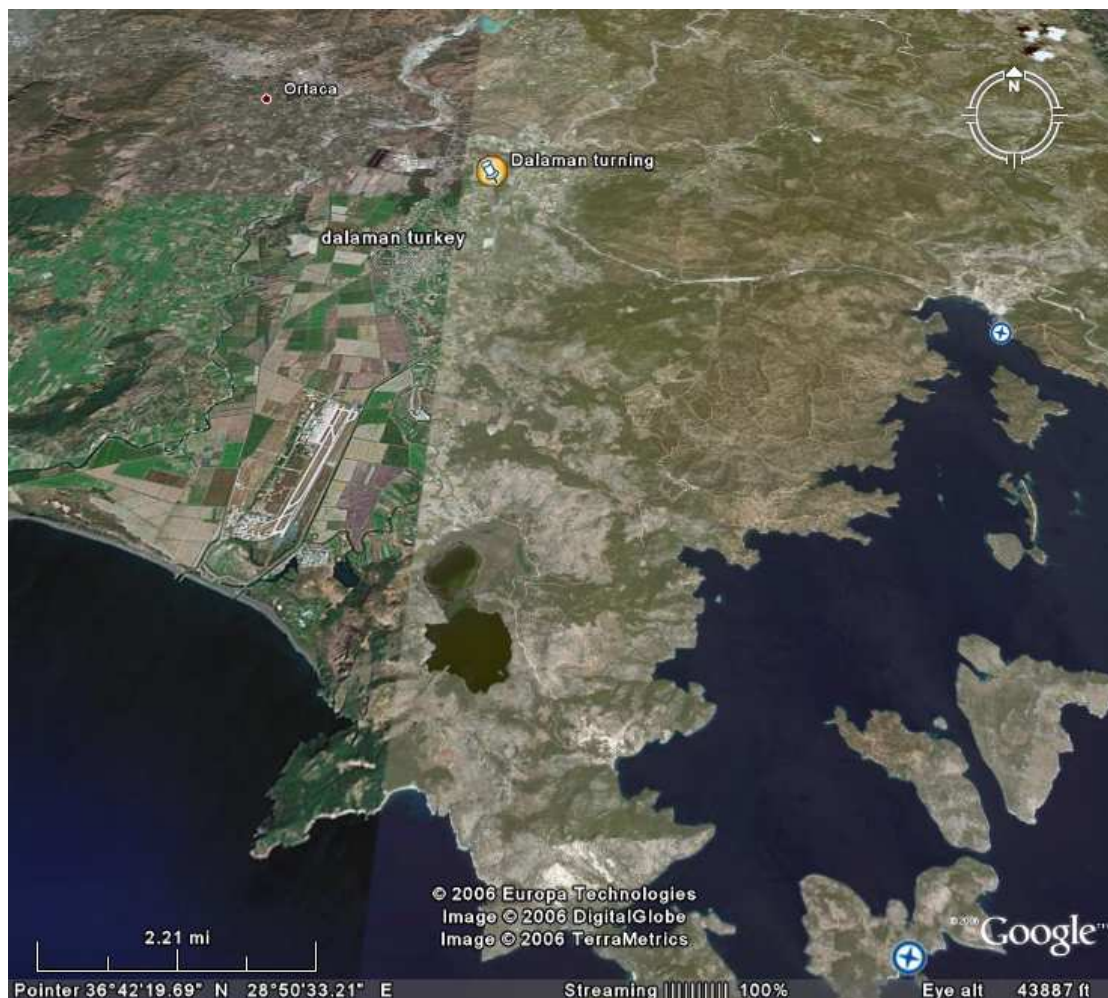
Directions to Mina Emir Apartments - Kalkan - Turkey



www.kalkan-mina.co.uk

If you hire a car from Dalaman Airport the following directions will hopefully help you to navigate your way to the Emir Apartments in Kalkan. The journey time is approximately one and a half hours. The main roads are generally good and free flowing.

When you pick up your car check the petrol level as most hire cars are delivered with a minimum of fuel. There are garages on the road from the airport on the way into Dalaman town centre and on the main road to Kalkan (D400) but it is recommended that you top up close to the airport. The total journey is approx 125 km.



From the airport car park follow the exit signs. You will have to pay an exit toll at the pay office just by the barrier. You can then proceed to the police-army check point. Slow down, generally you don't have to stop and they wave you through.

If you set your mileage counter to zero at this point this may help with the distances listed below.

Stay on this dual carriage road and keep going for approximately 8 kilometres until you see a small supermarket (EKINCI with green sign) on the right hand side of the road (past the Total garage) and a sign to the right to Antalya. This may not look very promising but it leads to the main road via a mini roundabout and 'speed bumps' past the green mosque. At the main road turn right to Antalya D400 - D350

(If you miss the turning don't worry you can carry on until you reach the main road at the top of the image below and then turn right to Antalya.)



You will know you are on the right road as there is a garage on the right hand side and you will shortly (17 km) find the new tunnel under the mountain. There is a small toll to pay.

Stay on this main road D400 - D350 until meter reading approximately 69 kilometres, you will pass Fethiye on your right which is a big town. (approximately 53 kilometres from airport) Do not get diverted off the main road or go into Fethiye. Keep heading for Antalya.

You will eventually (about half an hour on from Fethiye, approx 69 kilometres from airport) come to a major road junction with traffic lights and a filter to the right signposted to Kas (pronounced Cash) Antalya. It is slightly confusing as straight on is also sign posted Antalya.

Take the filter road to the right. This is the D400 all the way to Kalkan - Kas and Antalya by the coastal road.



Stay on this road and it will take you straight to Kalkan. After about 30 min, you will pass the turning to Patara beach on your right. (approx 115 kilometres) Keep going.

As you come over the top of the hill, on the new road, you will see the sea for the first time and Kalkan to your right (approx 125 Kilometres). As you descend towards the Kalkan Petrol Station slow down. At the traffic lights before the petrol station take the right hand slip road which leads down the steep hill into Kalkan.

As you come down the road from the petrol station towards the sea, the first road to the right leads to the school, the mosque is on your left. The second road on the right leads to the Emir apartments. The street name is Milli Egemenlik Cd. There is a new white painted building with a big Deniz Bank sign on one side and AK bank on the other at the junction with our road.



Turn right here and the Emir Apartments are 200m up the hill on the right hand side. You can park immediately outside the apartments.

Congratulations you have arrived.






If you pass the Deniz Bank on the right and arrive at a mini roundabout where the road is separated by a small wall you have come too far. Turn around and go back up the hill and we are the first road on the left just by the new AK Bank

We hope you enjoy your stay.

If you need to visit ENES, either for car hire queries or to confirm your return transfer, you will find the office on the Kalamar Road just past the Asfiya Hotel.

www.kalkan-mina.co.uk



**Mina Penthouse Apartment
Emir Kalkan Turkey**